

Treffen-Asheville 4

Created by Garmin BaseCamp™

April 1, 2017 - April 1, 2017

1 Days, 0 nights
61.3 mi

Pisgah Astronomical Research Institute

April 1, 2017 Total Distance: 61.3 mi Day 1



Tour Stating Point

8:30 AM

148 Sweeten Creek Rd
Asheville, NC 28803
N35° 33.259' W82° 31.208'



2 s, 36 ft



Turn Right onto Us25-Alt

8:30 AM

Turn on Head lights



1 min, 0.2 mi



Turn Right onto I-40 W Ramp

8:30 AM

Head West on I-40 to Exit 37



12 min, 13.8 mi



Take Exit 37 off I-40

8:43 AM

N35° 32.573' W82° 44.965'



12 s, 0.3 mi



Turn Left onto Wiggins Rd

8:43 AM



2 min, 0.1 mi



Turn Left onto Us19 N

8:45 AM



4 min, 3.9 mi



Turn Right onto NC 151

8:49 AM




16 min, 11.8 mi




Right Turn onto Blue Ridge Pkwy

9:05 AM


 15 min, 13.2 mi



 Stop at Graveyard Fields Overlook


9:20 AM
30 min
9:50 AM


A Short Stopping point
N35° 19.222' W82° 50.826'


 5 min, 4.5 mi

●  Right Turn onto NC 215 S

9:55 AM

 Another Right Turn at end of ramp

 12 min, 11.1 mi

●  Turn Right onto Macedonia Church Rd


10:07 AM

Follow Signs for PARI

 5 min, 1.7 mi

●  Turn Left onto Pari Dr

10:12 AM

 17 min, 0.6 mi



PARI

10:29 AM

1 Pari Dr
Lake Toxaway, NC, 28747, USA
N35° 11.999' W82° 52.408'

Treffen-Asheville 4a

Created by Garmin BaseCamp™

April 1, 2017 - April 1, 2017

1 Days, 0 nights
68.6 mi

PARI to Omni Grove Park Inn

April 1, 2017 Total Distance: 68.6 mi Day 1



PARI

1:45 PM

1 Pari Dr
Lake Toxaway, NC, 28747, USA
N35° 11.999' W82° 52.408'



2 min, 0.6 mi



➔ Turn Right onto Macedonia Church Rd

1:46 PM

Pari Dr and Macedonia Church Rd



5 min, 1.7 mi



➔ Turn Right onto Parkway Rd

1:51 PM

NC 215 South to Roseman



19 min, 6.0 mi



➔ Turn Left onto US 64

2:10 PM



15 min, 12.3 mi



➔ Turn left onto US 276

2:25 PM



19 min, 15.0 mi



➔ Turn Right onto Blue Ridge Parkway Ramp

2:43 PM

➔ Turn Right again onto BRP



5 min, 3.4 mi



Rest Stop on Right

2:48 PM

30 min

3:18 PM

Pisgah Inn

N35° 24.196' W82° 45.290'



28 min, 23.7 mi



➔ Exit BR Parkway at US 74-Alt

3:46 PM



26 s, 0.2 mi



Turn Right onto US74-Alt N

3:46 PM

Bear Left to join Traffic on I-240 W



1 min, 0.9 mi



Join I-240 W to Asheville

3:47 PM



3 min, 3.1 mi



Use Exit 5b

3:50 PM



18 s, 0.3 mi



Right turn onto Charlotte St

3:50 PM



3 min, 0.7 mi



Right Turn onto Macon Ave.

3:53 PM



2 min, 0.7 mi



Omni Grove Park Inn

3:55 PM

END OF TOUR

N35° 37.154' W82° 32.482'