



Wheels Through Time Tour

Dates: **September 21 & 23, 2017**

Assembly Time: **8:00 AM**

Assembly Area: **Asheville Outlet Mall
800 Brevard Road
Asheville, NC 28806**

Drive Group 1

Leader: **Bob Herrmann (Black Cayman)**
Sweep: **Doug McKee (Green 911 Cab)**









Drive Group 2

Leader: **Ron Camarsta (Silver Boxster)**
Sweep: **Karl Lail (White 911 Cab)**






For emergency car pickup or towing service we recommend calling Davis Wrecker Service at (828) 253-2737.

Wheels Through Time Tour instructions: 82.4 miles Turn on head lamps and zero your odometer.



No.	Odometer	Turn Direction	Information	Distance
1	0		Tour will proceed to north end of parking area and to first traffic light.	0.4
2	0.4		At traffic light next to McDonald's turn right and proceed north on Brevard Rd. (Hwy 191) Immediately get into left lane.	0.4
4	0.8		Turn left for I-26 W. Proceed down ramp and remain in right lane on I-26 W.	1.3
5	2.1		Exit right for I-26 W Asheville downtown.	3.2
6	5.3		Bear right for I-26 W Asheville. Immediately after moving up the ramp towards Asheville downtown move to far left lane.	0.5
7	5.8		Exit 4A for I-26 W, US 19, US 23, US 70 towards Weaverville, Woodfin.	8.7
8	14.5		Exit 19A for US 25 N towards Marshall.	21.1
9	35.6		At yield sign turn left to remain on US 25 towards Hot Springs.	4.9
10	40.5		Turn right immediately after RR tracks.	0.1
11	40.6		Hot Springs City Hall 186 Bridge St Hot Springs, North Carolina, 28743 N35° 53.592' W82° 49.581'	0.1






No.	Odometer	Turn Direction	Information	Distance
12	40.7		Turn right onto US 25 towards Hot Springs downtown.	0.2
13	40.9		Continue to and stay on NC 209 S.	36.3
14	77.2		Turn right for US 19 S towards Waynesville.	0.7
15	77.9		Bear left for US 23, US 74 Waynesville, Sylva.	3.5
16	81.4		Take Exit 100 for Hazewood Ave.	0.2
17	81.6		Turn right onto Eagles Nest Rd.	0.7
18	82.3		Turn right onto Cupp Ln.	0.1
19	82.4		Laurel Ridge Country Club 49 Cupp Ln Waynesville, North Carolina, 28786 N35° 29.340' W83° 01.114'	0

Directions to WTT museum 9.9 miles. **Turn on your head lamps and zero the odometer.**

1	0		Turn left onto Eagles Nest Rd.	0.9
2	0.9		Turn left for US 23 N.	2
3	2.9		Exit 102B for US 276 N.	1.6
4	4.5		Turn left for US 19 S.	5.4
5	9.9		Turn right for Wheels Through Time. 62 Vintage Ln Maggie Valley, NC, 28751 N35° 30.805' W83° 04.679'	0

Return directions to Asheville. 41.5 miles. **Turn on your head lamps and zero the odometer.**

No.	Odometer	Turn Direction	Information	Distance
1	0		Turn left onto US 19 N. Be careful when making this turn onto a 4 lane highway.	10
2	10		Keep right and take ramp for I-40 E towards Asheville.	25.6

No.	Odometer	Turn Direction	Information	Distance
3	35.6		Exit at 53B for East Asheville, I-240 and US 74 ALT.	4
4	39.6		Exit 5B for Charlotte Street.	0.3
5	39.9		Turn right at traffic light.	0.7
6	40.6		At stop sign turn right onto Macon Ave.	0.9
7	41.5		Grove Park Inn 290 Macon Ave. Asheville, NC 28804 N35° 37.251' W82° 32.525''	0