



Tryon Intl Equestrian Center Tour

Dates: **September 21 & 23, 2017**

Assembly Time: **9:30 AM**

Assembly Area: **Asheville Outlet Mall
800 Brevard Road
Asheville, NC 28806**

Drive Group 1
















Leader: **Matt Pohsweg (Black 911)**

Sweep: **Tim Gallagher (Blue 356 Roadster)**

For emergency car pickup or towing service we recommend calling Davis Wrecker Service at (828) 253-2737.

Tryon Tour: 55.2 miles. Turn on head lamps and zero odometer.

No.	Odometer	Turn Direction	Information	Distance
1	0		Tour will proceed to north end of parking area to traffic light.	0.4
2	0.4		Turn right at traffic light, keep right and proceed north to I-26 E ramp.	0.2
3	0.6		Turn right onto I-26 E ramp and merge with traffic.	21.1
4	21.7		Bear right for exit 54 and continue on US 25 S.	1.7
5	23.4		Bear right for exit 7. North Business US25/US 176 for Saluda, East Flat Rock, Hendersonville.	0.3
6	23.7		Turn left onto Spartanburg Hwy. Follow US 176.	5.2
7	28.9		Town of Saluda, continue following US 176.	8
8	36.9		Town of Tryon, continue following US 176. Keep right across rail-road tracks.	4
9	40.9		Turn left at Landrum traffic light. Take E. Rutherford Street towards I-26.	1.9
10	42.8		Cross the I-26 interchange and continue on Landrum Rd.	6.1
11	48.9		Turn left onto NC 9 N.	3.1
12	52		Turn right for US 74 E.	2.5
13	54.5		Take exit 170 and turn right onto Pea Ridge Rd.	0.5

No.	Odometer	Turn Direction	Information	Distance
14	55		Turn right onto John Shehan Rd.	0.2
15	55.2		Tryon Equestrian Ctr John Shehan Rd. Mill Spring, NC, 28756, USA N35° 17.068' W82° 04.019'	
To Grove Park Inn: 59.8 miles. Turn on head lamps and zero odometer.				
No.	Odometer	Turn Direction	Information	Distance
1	0		Depart the Tryon Equestrian Ctr parking lot and turn right onto John Shehan Rd.	0.1
2	0.1		Turn Left onto Pea Ridge Rd.	0.3
3	0.4		Turn left onto US 74 W.	2.5
4	2.9		Exit 167 to NC 9 N towards Mill Spring/New Prospect.	7.7
5	10.6		Deb's Mini Mart 21 Hwy 9 N Mill Spring, NC 28756 N35° 17.867' W82° 09.711'	8.9
6	19.5		Turn left to remain on NC 9.	7.2
7	26.7		Turn right to remain on NC 9.	16.7
8	43.4		After crossing under I-40 turn left for I-40 W ramp and merge with traffic.	10.6
9	54		Take exit 53B to merge onto I-240 W/US 74 ALT W toward E Asheville.	4
10	58		Take exit 5B for Charlotte St.	0.1
11	58.1		Turn right onto Charlotte St.	1
12	59.1		Turn right onto Macon Ave.	0.7
13	59.8		Grove Park Inn 290 Macon Ave. Asheville, NC 28804 N35° 37.251' W82° 32.525'''	0