



# Penland School of Crafts Tour

Dates: **September 21 & 23, 2017**

Assembly Time: **7:00 AM**

Assembly Area: **Asheville Outlet Mall  
800 Brevard Road  
Asheville, NC 28806**

### Drive Group 1

Leader: **Bob Futrell (White Mican)**  
Sweep: **Jeff Roberts (1984 Red 911)**

### Drive Group 2

Leader: **Chad McGinnis (White Cayman)**  
Sweep: **Bucky Dykes (1999 Red 911)**








### Drive Group 3

Leader: **Keith Antal (1992 Black 964)**  
Sweep: **Dick Kowal (Silver Cayman)**












For emergency car pickup or towing service we recommend calling Davis Wrecker Service at (828) 253-2737

Tour directions to Penland School of Crafts: 73.1 miles. **Turn on head lamps and zero odometer.**















No.	Odometer	Turn Direction	Information	Distance
1	0		Tour will proceed to north end of parking area and to first traffic light.	0.4
2	0.4		Turn right and proceed north on Brevard Rd (Hwy 191).	1.9
3	2.3		Keep to right past Farmers Market traffic light.	0.1
4	2.4		Turn right for I-40 E towards Black Mountain.	24.9
5	27.3		Take exit 72 towards US 70, Old Fort.	1.1
6	28.4		Turn right onto S Catawba Ave.	0.3
7	28.7		Turn left into Hardee's. 307 S Catawba Ave Old Fort, North Carolina, 28762 N35° 37.474' W82° 10.864'	0
8	28.7		Turn right out of Hardee's to resume tour.	0.3
9	29		Turn right onto US 70 E.	8.5
10	37.5		Turn left onto NC 80 N.	12
11	49.5		Turn sharp left onto Blue Ridge Parkway ramp.	0.1

No.	Odometer	Turn Direction	Information	Distance
12	49.6		Right turn onto Blue Ridge Parkway.	13.2
13	62.8		Turn left for NC 226 N.	4.7
14	67.5		Turn left onto US 19 ES.	0.8
15	68.3		Turn right onto NC 226.	2.8
16	71.1		Turn left onto Penland Rd.	1.1
17	72.2		Turn right onto Conley Ridge Rd.	0.9
18	73.1		<b>Penland Gallery &amp; Visitors Center.</b> <b>3135 Conley Ridge Rd</b> <b>Bakersville, NC, 28705, USA</b> <b>N35° 56.357' W82° 06.863'</b>	0

Tour Directions to Bear Creek Marina & Restaurant: 28.4 miles. **Turn on head lamps and zero odometer.**

No.	Odometer	Turn Direction	Information	Distance
1	0		Head south on Conley Ridge Rd.	0.1
2	0.1		Turn left onto Penland Rd.	1.1
3	1.2		Turn right onto NC 226.	2.8
4	4		Turn left onto US 19 E.	0.8
5	4.8		Right turn onto NC 226. Just past the Blue Ridge Parkway bear left to remain on NC 226.	10
6	14.8		Right turn onto US 221 S.	6.3
7	21.1		Turn left onto US 221-Bus to Lake James.	0.1
8	21.2		Turn left onto Hankins Rd for Lake James.	3.4
9	24.6		Turn left onto Lake James Rd.	2.9
10	27.5		Turn right onto Marina Dr.	0.9
11	28.4		<b>Bear Creek Marina &amp; Restaurant</b> <b>608 Marina Dr.</b> <b>Nebo, North Carolina, 28761</b> <b>N35° 45.043' W81° 57.681'</b>	0.2

Tour directions to Grove Park Inn: 69 miles. **Turn on head lamps and zero odometer.**

No.	Odometer	Turn Direction	Information	Distance
1	0		Turn right onto Lake James Rd.	2.2
2	2.2		Turn right to stay on Lake James Rd. to South Mountain Institute Rd.	3.2
3	5.4		Turn left for NC 126. Use Dellingers Loop.	9.1
4	14.5		Right turn to N Powerhouse Rd. Turn at the Lake James Fire Station on left side of NC 126.	4.4
5	18.9		Continue straight onto Bridgewater Rd.	1.3
6	20.2		Turn left onto US 70 E. Proceed to I-40.	1.7
7	21.9		Turn right on Dysartsville Rd. to I-40.	0.5
8	22.4		Take I-40 W ramp towards Asheville.	11.7
9	34.1		McDowell County Rest Area. Marion, North Carolina, 28752 N35° 38.351' W82° 00.984'	29.3
10	63.4		Exit at 53B for East Asheville, I-240 and US 74 ALT.	4
11	67.4		Exit 5B for Charlotte Street	0.2
12	67.6		Turn right at traffic light	0.7
13	68.3		At stop sign turn right onto Macon Ave.	0.7
14	69		<b>Grove Park Inn</b> <b>290 Macon Ave.</b> <b>Asheville, NC 28804</b> <b>N35° 37.251' W82° 32.525'''</b>	0