



PARI Tour

Dates: **September 21 & 23, 2017**

Assembly Time: **8:00 AM**

Assembly Area: **Asheville Outlet Mall
800 Brevard Road
Asheville, NC 28806**

Drive Group 1

Leader: **Jim Peterson (Silver 991 Coup)**
Sweep: **Mario De Francisco (White 993 Coup)**

Drive Group 2


















Leader: **David Butler (White Cayenne)**
Sweep: **Don Grainger (Black 997 Cab)**

For emergency car pickup or towing service we recommend calling Davis Wrecker Service at (828) 253-2737.

PARI outbound directions: 58.3 miles. Turn on your head lamps and zero the odometer.

No.	Odometer	Turn Direction	Information	Distance
1	0		Tour will proceed to north end of parking area and to first traffic light.	0.4
2	0.4		At traffic light next to McDonald's turn right and proceed north on Brevard Rd. (Hwy 191)	2.1
3	2.5		Turn right onto I-40 W ramp and merge with traffic.	9.1
4	11.6		Take exit 37 off I-40.	0.1
5	11.7		Turn left onto Wiggins Rd.	0.2
6	11.9		Turn left onto US 19 N.	3.8
7	15.7		Turn right onto NC 151.	11.8
8	27.5		Right turn onto Blue Ridge Pkwy.	13.2
9	40.7		Graveyard Fields Overlook-Note: The tour is not permitted to stop on the parkway. If necessary, individual cars may leave the group here and continue the tour on their own to PARI.	4.5
10	45.2		Right turn onto NC 215 S ramp with another right turn at stop sign. Note: Construction at 50.0 miles.	11
11	56.2		Turn right onto Macedonia Church Rd. Follow signs for PARI.	1.5
12	57.7		Turn left onto Pari Dr.	0.6
13	58.3		Pisgah Astronomical Research Institute, 1 Pari Dr. Rosman, NC 28772 N35° 11.999' W82° 52.408'	

Directions to the Grove Park Inn: 70.2 miles. **Turn on your head lamps and zero the odometer.**

No.	Odometer	Turn Direction	Information	Distance
1	0		Exit parking area to PARI Dr.	0.6
2	0.6		Turn right onto Macedonia Church Rd.	1.7
3	2.3		Turn right onto NC 215 S.	6
4	8.3		Turn left onto US 64 E. Follow US 64 E through Brevard, NC.	12.3
5	20.6		Turn left onto US 276 N.	1.6
6	22.2		Stop to reassemble and 15 min restroom break. Pisgah Ranger Station/Visitor Center Continue north on US 276 after right turn.	13.4
7	35.6		Turn right toward Blue Ridge Parkway.	0.2
8	35.8		Turn right onto Blue Ridge Parkway.	18.1
9	53.9		Turn left towards NC 191 N/Brevard Rd. and follow ramp to traffic light.	0.3
10	54.2		Turn left at light for NC 191 N.	4.1
11	58.3		Turn right onto the I-40 E/Black Mountain ramp. Ramp is just past the Farmer's Market traffic light.	0.2
12	58.5		Merge onto I-40 E.	6.1
13	64.6		Take exit 53B to merge onto I-240 W/US 74 ALT W toward E Asheville.	4
14	68.6		Take exit 5B for Charlotte St.	0.2
15	68.8		Turn right onto Charlotte St.	0.7
16	69.5		Turn right onto Macon Ave.	0.7
17	70.2		Grove Park Inn 290 Macon Ave. Asheville, NC 28804 N35° 37.251' W82° 32.525'''	