



Lake Lure Inn & Boat Tour

Dates: **September 21 & 23, 2017**

Assembly Time: **8:30 AM**

Assembly Area: **Asheville Outlet Mall
800 Brevard Road
Asheville, NC 28806**

Drive Group 1

Leader: **Nick Stefanou (Silver Boxster)**
Sweep: **Larry Koupal (Black 911 Coup)**

Drive Group 2

Leader: **Howard LaPlante (Silver Boxster)**
Sweep: **Don Therien (Silver Cayman)**

Drive Group 3

Leader: **Don Oakes (Red 944)**
Sweep: **Rob Doudrick (Red Boxster)**















For emergency car pickup or towing service we recommend calling Davis Wrecker Service at (828) 253-2737.

Lake Lure tour directions: 29.7 miles. Turn on head lamps and zero odometer.

No.	Odometer	Turn Direction	Information	Leg miles
1	0		Tour will proceed to north end of parking area to first traffic light.	0.4
2	0.4		Turn right and proceed north on Brevard Rd. (Hwy 191)	1.9
3	2.3		Stay in right lane past Farmers Market traffic light.	0.1
4	2.4		Turn right for I-40 E towards Black Mountain.	6
5	8.4		Take exit 53 A for US 74 A east and Bat Cave.	0.3
6	8.7		At stop sign turn right onto US 74 A and proceed south.	20.9
7	29.6		Left turn onto municipal parking area and proceed to far end of lot.	0.1
8	29.7		Lake Lure Tours, Salon & Spa 2939 Memorial Hwy Lake Lure, NC, 28746, USA N35° 26.082' W82° 13.801'	

Directions back to the Grove Park Inn: 84.5 miles. Turn on head lamps and zero odometer.

No.	Odometer	Turn Direction	Information	Leg miles
1	0		Proceed to parking lot exit.	0
2	0		Turn right onto US 74 ALT and proceed northwest.	3.8
3	3.8		Turn right for Hwy 9.	6.9

No.	Odometer	Turn Direction	Information	Leg miles
4	10.7		Turn right onto Old Fort Rd.	11.6
5	22.3		Turn right onto I-40 E ramp.	2.3
6	24.6		Exit 75 for Parker Padgett Rd.	0.2
7	24.8		Stuckey's 111 Parker Padgett Rd. Old Fort, NC 28762 N35° 38.273' W82° 08.644'	0
8	24.8		From Stuckey's parking lot turn right onto Parker Padgett Rd and cross bridge.	0.1
9	24.9		Turn left onto Greenlee Rd.	1.1
10	26		Turn right onto US 70 E.	6.6
11	32.6		Turn left at traffic light for Hwy 80.	12.1
12	44.7		Turn left for Blue Ridge Parkway ramp.	0.1
13	44.8		Turn left onto Blue Ridge Parkway towards Mt Mictchell.	33.2
14	78		Turn right onto Town Mountain Rd just past the Craven Gap sign.	4.9
Caution: After passing a green/white sign on right side of road that reads "Citywide Speed limit 35" your next turn will be within 0.3 mile. Begin to slow down to make this very sharp turn.				
15	82.9		Turn sharp right onto Old Toll Rd.	1.5
16	84.4		At stop sign turn right.	0.1
17	84.5		Grove Park Inn 290 Macon Ave. Asheville, NC 28804 N35° 37.251' W82° 32.525''	0