

Appalachian Region – PCA: 11 July 2015 Drive & Dine

Road Ratings

- ('passenger' / 'driver'): '0' is lowest, '5' Highest. **Ratings are given for 'spirited' pace.**
- Passenger: 0 = 'Interstate'; 5 = 'Motion sick with no chance of recovery'. Meals considered.
- Driver: 0 = 'Interstate'; 5 = 'Highly technical drive, hard braking, tight turns, switchbacks'.

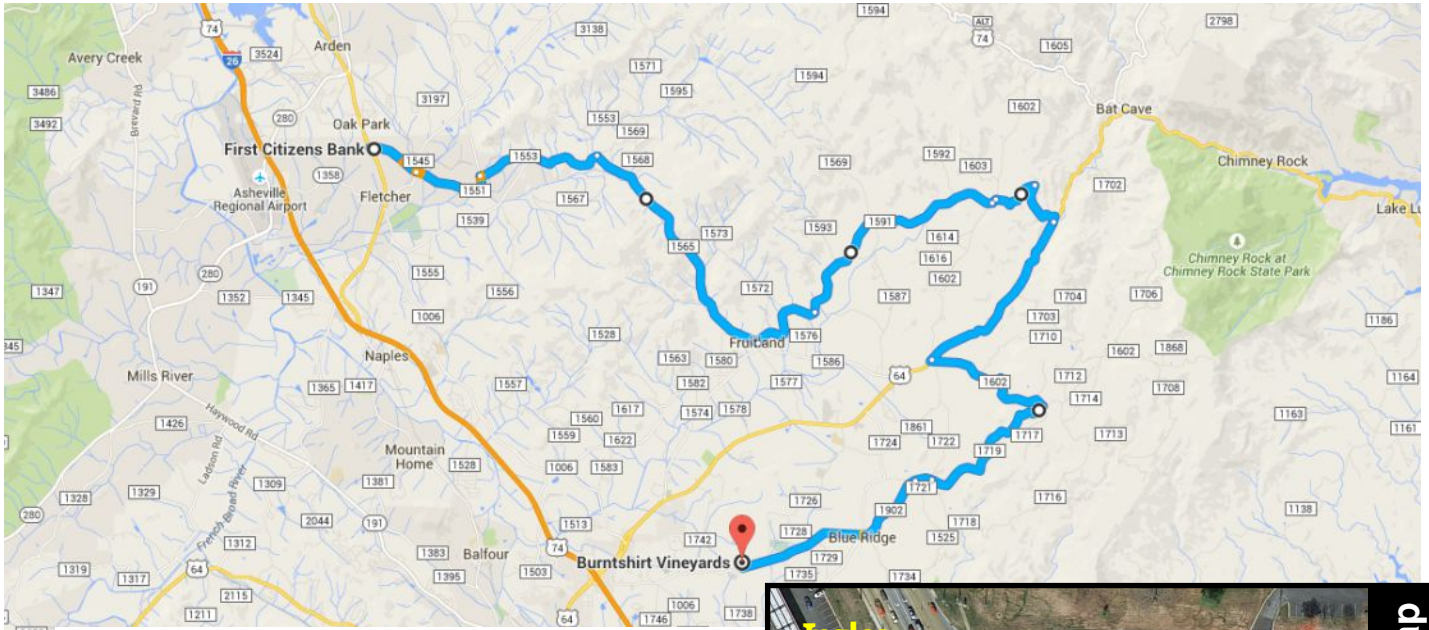
Main Drive Overview (28.5 miles, ~0:57)

- Old Airport Rd/Mills Gap Rd.: 35/45 mph, business/industrial turning rural (0/0)
- Hoopers Creek Rd: 35 mph, residential/rural, some curves (1/1)
- Terrys Gap Rd: 45 mph, rural residential. Curvy sections, broken pavement. (2/2).
- Old Clear Creek Rd: 45/50 mph, curves (1/2)
- Slick Rock Rd: Not posted, curvy hill (3/3)
- US-64: 45 mph, curvy sections (1/2)
- Gilliam Mtn Rd: 35/30/40 mph, a curvy hill climb (3/3)
- Lamb Mtn Rd: Not posted, curvy descent (3/3)
- Sugarloaf Rd: 45mph, residential (0/0)

Additional Info

- A GPS driving device (Garmin, Magellan, TomTom, etc) is recommended for judging upcoming corners to aid in following distance, braking and contingent emergent strategies.
- Some fueling possibilities: tank up before drive.

Fletcher, NC to Burntshirt Vineyards (Hendersonville, NC)



Drive Leaves Here Promptly at 11:30 am:

see parking map →

- First Citizens Bank
 2900 Hendersonville Road, Fletcher, NC 28732

Take Hoopers Creek Rd and Terrys Gap Rd to Old Clear Creek Rd in Clear Creek

8.9 mi / 15 min

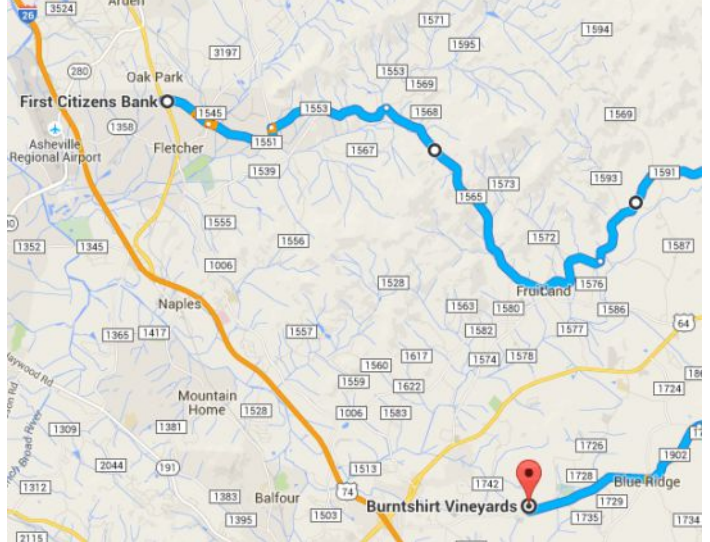


Pre-Drive Parking Map

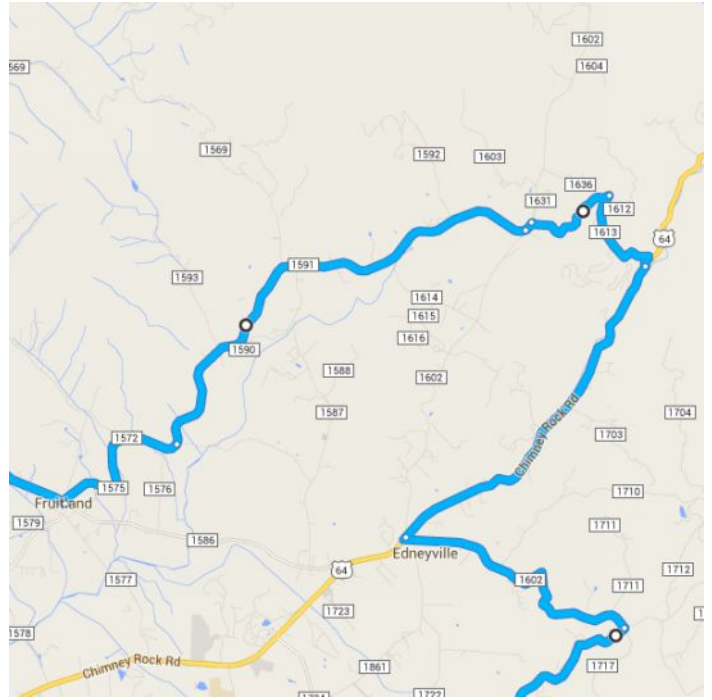
1. Pulling out of First Citizens Bank parking lot, turn right onto Old Airport Road
2. Take Old Airport Road east
3. Continue onto Mills Gap Rd 1.4 mi
4. Turn right onto Hoopers Creek Rd 2.3 mi
5. Turn right onto Terrys Gap Rd 4.4 mi

Follow Old Clear Creek Rd and Slick Rock Rd to US-64 W in Edneyville

7.5 mi / 16 min



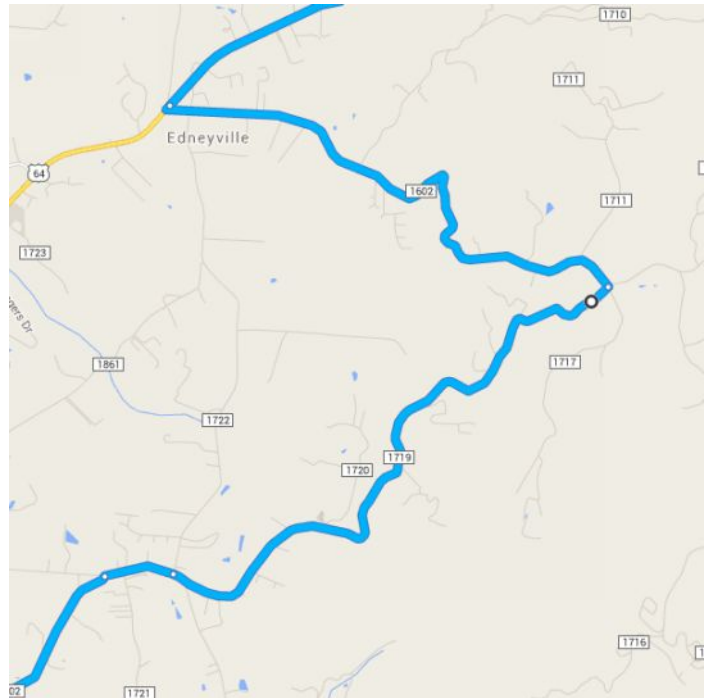
- ↶ 6. Sharp left onto Old Clear Creek Rd
 _____ 1.4 mi
- ↷ 7. Slight left to stay on Old Clear Creek Rd
 _____ 4.2 mi
- ↷ 8. Slight left onto Grant Mountain Rd
 _____ 440 ft
- ↷ 9. Turn right onto Slick Rock Rd
 _____ 0.9 mi
- ↷ 10. Turn right to stay on Slick Rock Rd
 _____ 0.9 mi



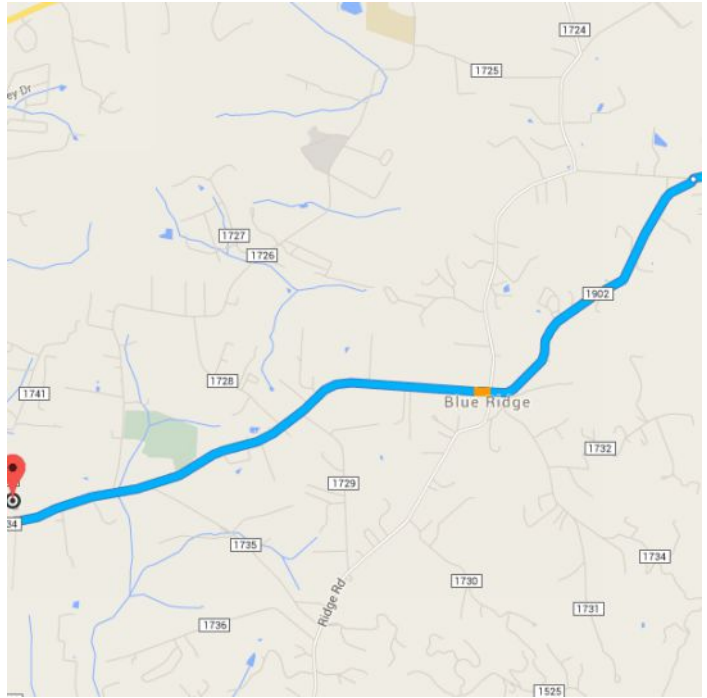
↷ Turn right onto US-64 W
 _____ 3.2 mi / 5 min

Follow Gilliam Mountain Rd and Lamb Mountain Rd to Sugarloaf Rd in Blue Ridge
 _____ 5.4 mi / 11 min

- ↶ 12. Turn left onto Gilliam Mountain Rd
 _____ 2.4 mi
- ↷ 13. Turn right onto Lamb Mountain Rd
 _____ 2.7 mi
- ↑ 14. Continue onto Ridge Rd
 _____ 0.3 mi



↶ Turn left onto Sugarloaf Rd
i Destination will be on the right
 _____ 3.4 mi / 5 min



● Burntshirt Vineyards

2695 Sugarloaf Road, Hendersonville, NC 28792

These directions are for planning purposes only. You may find that construction projects, traffic, weather, or other events may cause conditions to differ from the map results, and you should plan your route accordingly. You must obey all signs or notices regarding your route.

Map data ©2015 Google

Easy Return Route from Burntshirt Vineyards to State Route 64 in Hendersonville:

Turn right onto Sugarloaf Road when leaving Burntshirt Vineyards. Stay on road till it intersects with Route 64 (just east of Interstate 26).



Burntshirt
VINEYARDS

Award Winning Wines



Mountain lore has it...
that farmers burning their fields on Burntshirt Mountain tossed their shirts in the fire for good luck! This ancient land, situated in the Blue Ridge Province of the Appalachian Mountains, is now Burntshirt Vineyards.

From a family dedicated to craftsmanship for 80 years come wines harvested from vineyards among the highest elevations in the state.



Tasting Includes Your Souvenir Glass

- Grüner Veltliner**\$21.95
Our signature white! Very crisp and refreshing dry wine
- Unoaked Chardonnay**\$17.95
Steel-aged, firm acidity with layers of citrus notes
- Altitude 3400 Blend**\$19.95
Merlot, Cabernet Franc and Chambourcin
- Merlot**.....\$19.95
Smooth, velvety, and easy drinking
- Riesling**.....\$17.95
Off-dry, incredibly bright and aromatic
- Sunset Sippin'**\$17.95
Perfectly balanced sweet white loaded with tropical fruit
- Burntshirt Estate Rosé**.....\$16.95
Marries flavors of strawberry and raspberry with a touch of honey.

FEATURED WINE OF THE MONTH

Apple Wine\$13.95
Our Apple Wine is a blend of our own Henderson County apples. A pleasant tartness dissolves into an off-dry finish.

Also Available By the Bottle:

- Villa Rosa**\$19.95
A semi-sweet red with a lot of depth and character.
- O Reserve Chardonnay**\$21.95
Soft and complex with flavors of tangerine and sweet oak
- Harvest Gold**.....\$28.95
A rich and floral blend of estate whites, perfectly quaffable on its own but lovely when paired with savory desserts such as honey drizzled white cheddar and crème brulee.

Ask about our **Summit Wine Club**. Get 15% off your wine, plus invitations to exclusive member events!

2695 Sugarloaf Road
Hendersonville, NC 28792
828-685-2402

