

APPALACHIAN REGION














PORSCHE CLUB OF AMERICA

Clingman's Dome Drive

Thursday, September 12, 2019

Total distance of tour is approximately 76.7 miles.

Meet at Maggie United Methodist Church in Maggie Valley, NC at 8:30 a.m. for the Hike and at 9:00 a.m. for the Drive only. Destination: Clingman's Dome and Pasqualino's Restaurant in Bryson City, NC.

No.	Odometer	Turn Direction	Information	Distance
1	0	 	Turn right out of Church Parking Lot.	0
2	4.2		Take the Blue Ridge Parkway exit	4.2
3	4.4	 	Turn left onto Blue Ridge Parkway	0.2
4	17.6		Turn right onto US-441	13.2
5			Entering Tennessee at this turn	
6	33.8		Turn Left on Clingman's Dome Road	16.2
7	40.9	 	Arrive at Clingman's Dome Visitor Center in NC	7.1
8	48		Turn right on US-441S	7.1
9	76.7		Follow US-441S and US-19S to Everett St in Bryson City, NC	28.7
10			Use parking lot just before Everett Street in Bryson City, NC	
11			Pasqualino's Restaurant, 25 Everett St, Bryson City, NC	

Note: Distances calculated by Google Maps.

Group 1 Drive & Hike

Lead=David Stori, (608)346-0054, Grey 911 Carrera S

Sweep=David Angelus, (312)315-4588, Red 911 Carrera GTS

Group 2 Drive & View

Lead=Lee Geronime, (828)707-3810, Silver 911 Carrera

Sweep=Jim Woods, (770)823-1370, Blue 911 Carrera Cab