



Cradle of Forestry Tour

Dates: **September 21 & 23, 2017**

Assembly Time: **9:30 AM**

Assembly Area: **Asheville Outlet Mall
800 Brevard Road
Asheville, NC 28806**

Thursday Drive Group 1
Leader: **John Ghent (Black 911 4S/Gray 356)**
Sweep: **Gary Snipes (White Boxster)**

Thursday Drive Group 2
Leader: **Michael Dietzel (Silver Boxster)**
Sweep: **Rick Steele (Black 911)**

Saturday Drive Group 1
Leader: **Michael Dietzel (Silver Boxster)**
Sweep: **John Ghent (Black 911 4S/Gray 356)**











For emergency car pickup or towing service we recommend calling Davis Wrecker Service at (828) 253-2737.

Outbound directions: 25.4 miles. Turn on head lamps and zero odometer.

No.	Odometer	Turn Direction	Information	Distance
1	0		Tour will proceed to north end of parking area and out to first traffic light.	0.4
2	0.4		Turn left at traffic light and proceed south on Hwy 191.	2.1
3	2.5		Remain in right lane and exit Hwy 191 towards the NC Arboretum. Continue left up the ramp.	0.3
4	2.8		Turn right at stop sign onto Blue Ridge Parkway.	18.3
5	21.1		Left turn for US 276 S and proceed down ramp.	0.1
6	21.2		Turn left onto US 276 S.	4
7	25.2		Turn left onto Cradle Drive.	0.2
8	25.4		Cradle of Forestry Cradle Dr Pisgah Forest, NC, 28768, USA N35° 20.995' W82° 46.705'	

Directions to the Grove Park Inn: 49.6 miles-Turn on head lamps and zero odometer.

1	0		Proceed out of parking area to COF gate.	0.1
2	0.1		At stop sign turn left onto US 276 S.	11.4

No.	Odometer	Turn Direction	Information	Distance
3	11.5		At traffic light turn left onto Hwy 280 towards Asheville.	15
4	26.5		At airport merge into left lane for I-26 W ramp.	1.3
5	27.8		Keep left in traffic diamond. Access to I-26 W ramp will be from far left lane on overpass.	0.2
6	28		Merge with traffic on I-26 W and proceed to the I-40 junction.	8.8
7	36.8		Exit at 31A for I-40 E towards Hickory, NC.	7.4
8	44.2		Exit at 53B for East Asheville, I-240 and US 74 ALT.	4
9	48.2		Exit 5B for Charlotte St.	0.4
10	48.6		Turn right at traffic light.	0.7
11	49.3		At stop sign turn right onto Macon Ave.	0.9
12	50.2		Grove Park Inn 290 Macon Ave. Asheville, NC 28804 N35° 37.251' W82° 32.525''	0